



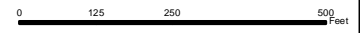
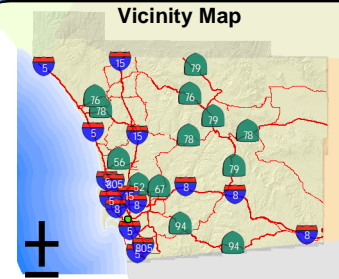


# Gateway Center W Redevelopment Area

-  FREEWAY
-  HIGHWAY
-  Roads
-  GATEWAY CENTER



1 inch equals 313 feet



Map made exclusively for our client by the  
**San Diego Geographic Information Source**  
 5469 Kearny Villa Road, Suite 102  
 San Diego, CA 92123  
 (858) 874-7000  
[www.sangis.org](http://www.sangis.org)

For reprints, mapping or additional information  
 please contact SanGIS.

THIS MAP IS PROVIDED WITHOUT WARRANTY OF ANY KIND,  
 EITHER EXPRESS OR IMPLIED, INCLUDING BUT NOT LIMITED TO,  
 THE IMPLIED WARRANTIES OF MERCHANTABILITY AND  
 FITNESS FOR A PARTICULAR PURPOSE.  
 Copyright SanGIS. All Rights Reserved.  
 This product may contain information from the SANDAG  
 Regional Information System which cannot be reproduced  
 without the written permission of SANDAG.

\*Reproduced with permission granted by RAND MCNALLY & COMPANY®.  
 This map is copyrighted by RAND MCNALLY & COMPANY®.  
 It is unlawful to copy or reproduce all or any part thereof,  
 whether for personal use or resale, without the prior  
 written permission of RAND MCNALLY & COMPANY®.

Plot Date: 06/30/08

